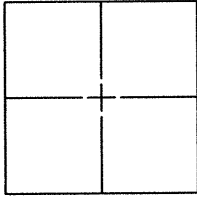


CORNER RECORD

Document Number

CR6306City of EDEN TOWNSHIPCounty of ALAMEDA

, California

Brief Legal Description COUNTY MONUMENT FG35T6 IN THE INTERSECTION OF PICKFORD WAY AND MAUD AVENUE**CORNER TYPE**Government Corner ☐ Control ☒Meander ☐ Property ☐Rancho ☐ Other ☐Date of Survey 6/16/2014**COORDINATES ****N. 2074812±E. 6112136±Zone 3 NAD27 ☐ NAD83 ☒

NAD83 Epoch _____

Elev. _____

Vet. Datum: NGVD29 ☐ NAVD88 ☐Meas. Units: Metric ☐ Imperial ☐
Corner — Left as found ☒ Found and tagged ☐ Established ☐ Reestablished ☐ Rebuilt ☐


Identification and type of corner found: Evidence used to identify or procedure used to establish or reestablish the corner:

THIS CORNER RECORD IS BEING FILED PURSUANT TO SECTION 8771.(b) OF THE CALIFORNIA BUSINESS AND
PROFESSIONS CODE. SEE PAGE 2 FOR DETAILS.

A description of the physical condition of the monument as found and as set or reset: _____

FOUND AND SET POINTS AS SHOWN ON PAGE 2.
SURVEYOR'S STATEMENT

This Corner Record was prepared by me or under my direction in conformance with

the Land Surveyor's Act on JUNE 20, 20 14Signed Patrick M. Reil P.L.S. or R.C.E. No. 8178**COUNTY SURVEYOR'S STATEMENT**This Corner Record was received 6-25- 20 14and examined and filed 8-13- 20 14Signed Russell R. Penland P.L.S. or R.C.E. No. 5726Title County Surveyor**County Surveyor's Comment:** _____COORDINATES** COORDINATES ARE NAVIGATIONAL QUALITY ONLY, NOT FOR RETRACEMENT.FG35T6

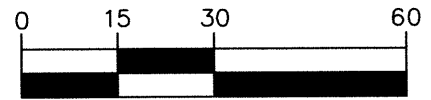
KSR JOB# 19383

LEGEND

- = FOUND MONUMENT AS NOTED
- = SET 5/8" REBAR & CAP, L.S. No. 8178
- ⊗ = SET NAIL & TAG, L.S. No. 8178
- ⊕ = CUT CROSS TOP OF CURB
- M-M = MONUMNT TO MONUMENT



GRAPHIC SCALE



(IN FEET)
1 inch = 30 ft.

