

CORNER RECORD

Agency Index

BK 119 PG 71

Document Number

CR 12552

City of OAKLAND


County of ALAMEDA, California

Brief Legal Description WELL MONUMENT LOCATED WITHIN EAST 8TH STREET
NEAR THE INTERSECTION WITH 6TH AVE

CITY OF OAKLAND MON ID: N/A

CORNER TYPE

COORDINATES (Optional)



Government Corner	<input type="checkbox"/>	Control	<input checked="" type="checkbox"/>
Meander	<input type="checkbox"/>	Property	<input type="checkbox"/>
Rancho	<input type="checkbox"/>	Other	<input type="checkbox"/>

N. _____ E. _____

Elevation _____

Units Metric ☐ U.S. Survey Foot ☐

Horizontal Datum _____

Zone _____ Epoch Date _____

Vertical Datum _____

☐ Complies with Public Resources Code §§8801-8819☐ Complies with Public Resources Code §§8890-8902

Date of Survey 11/19/18

PLS Act Ref: ☐ 8765(d) ☒ 8771 ☐ 8773 ☐ Other:

Corner/ Monument:	<input checked="" type="checkbox"/> Left as found	<input type="checkbox"/> Established	<input checked="" type="checkbox"/> Rebuilt	<input type="checkbox"/> Pre-Construction
	<input type="checkbox"/> Found and tagged	<input type="checkbox"/> Reestablished	<input type="checkbox"/> Referenced	<input checked="" type="checkbox"/> Post-Construction

Narrative of corner identified and monument as found, set, reset, replaced, or removed:

☐ See sheet #2 for description(s) : SEE CR 11475

SET MAG AND WASHER STAMPED LS 8525.


FOUND AND SET POINTS AS SHOWN ON PAGE 2.

THIS MAG AND WASHER WAS RESET USING RP'S AFTER A CONSTRUCTION PROJECT IN THE VICINITY.
THE TIES SHOWN HEREON ARE FOR THE PURPOSE OF PERPETUATING FOUND MONUMENTATION.
NO CLAIM IS MADE AS TO THE RELATIONSHIP OF THE POINTS OR LINES SHOWN HEREON TO TRUE
BOUNDARY LOCATION.

SURVEYOR'S STATEMENT

This Corner Record was prepared by me or under my direction in conformance with

the Professional Land Surveyors' Act on DECEMBER 21, 2018.

Signed SCOTT V. CUNHA P.L.S. or R.C.E. No. LS 8525

COUNTY SURVEYOR'S STATEMENT


This Corner Record was received 21 DECEMBER 2018

and examined and filed 3 MAY 2018.

Signed MICHAEL RUBNER P.L.S. or R.C.E. No. 6843

Title COUNTY SURVEYOR

County Surveyor's Comment



SCALE: 1"=30'

LEGEND

- ⊙ SET MAG AND WASHER STAMPED LS 8525
- FOUND REBAR & CAP
- ⊗ FOUND CUT CROSS IN WALK
- ✕ FOUND PK NAIL & LARGE SHINER
- ✕ FOUND CUT CROSS IN CURB

(19592) REFERENCE STREET ADDRESS

